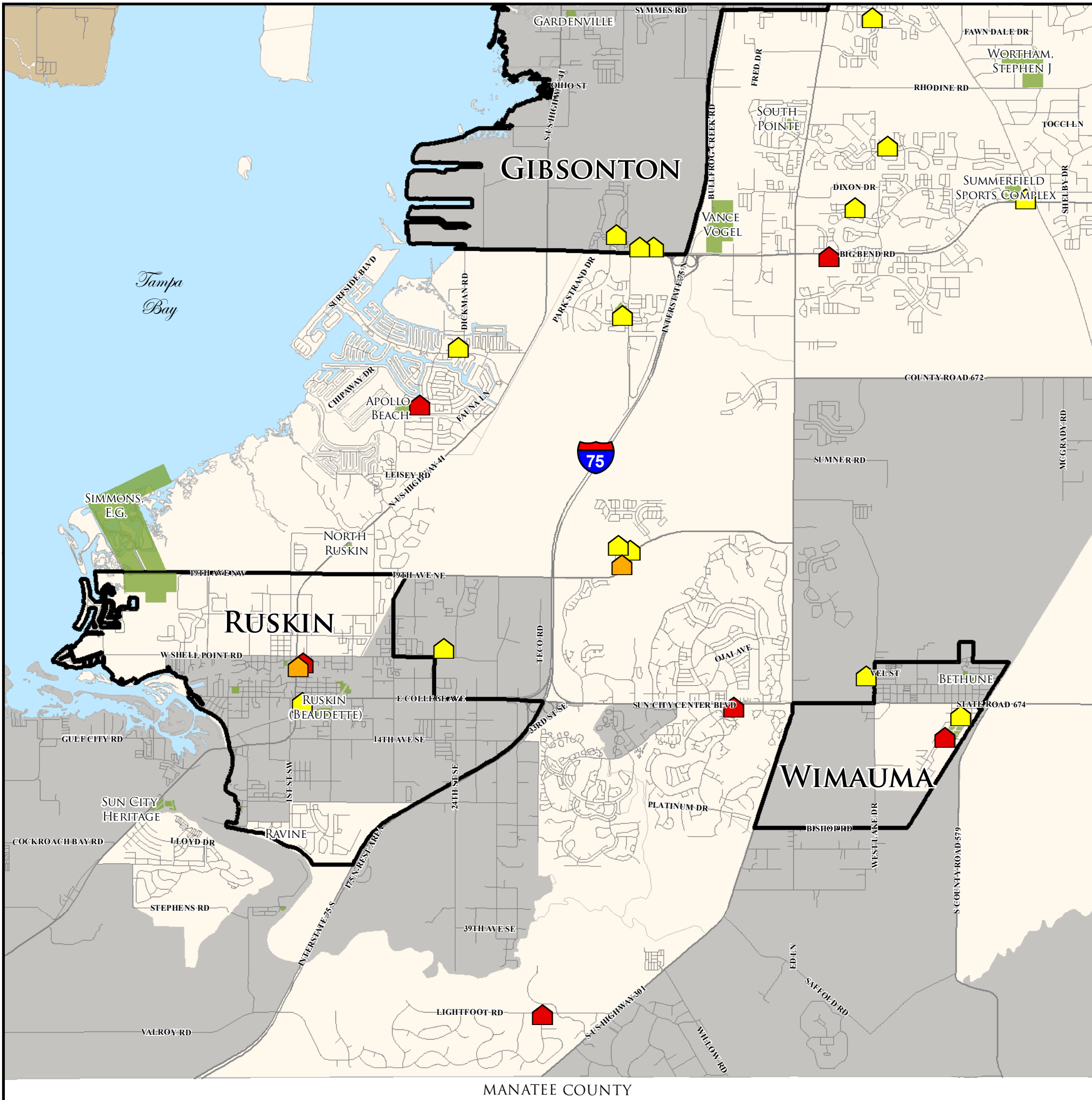











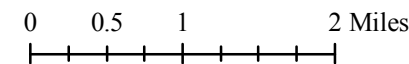


FIVE-YEAR CONSOLIDATED PLAN

RUSKIN / WIMAUMA AREA



-  CDBG Target Areas
-  CDBG Eligible Areas (Block Groups)
-  Parks
-  Schools
-  Libraries
-  Fire Stations
-  Major Roads
-  Hillsborough County
-  Tampa
-  Temple Terrace
-  Plant City



Prepared: February 11, 2011

Sources: Hillsborough County GIS data downloaded 01/27/11: CDBG.shp, schlpts.shp, firesta.shp, library.shp, parks.shp, majorroads.shp; Hillsborough County City-County Planning Commission GIS data downloaded 01/27/11: jurisdiction.shp; U.S. Census TIGER/Line shapefiles and HUD data, February 2011.

