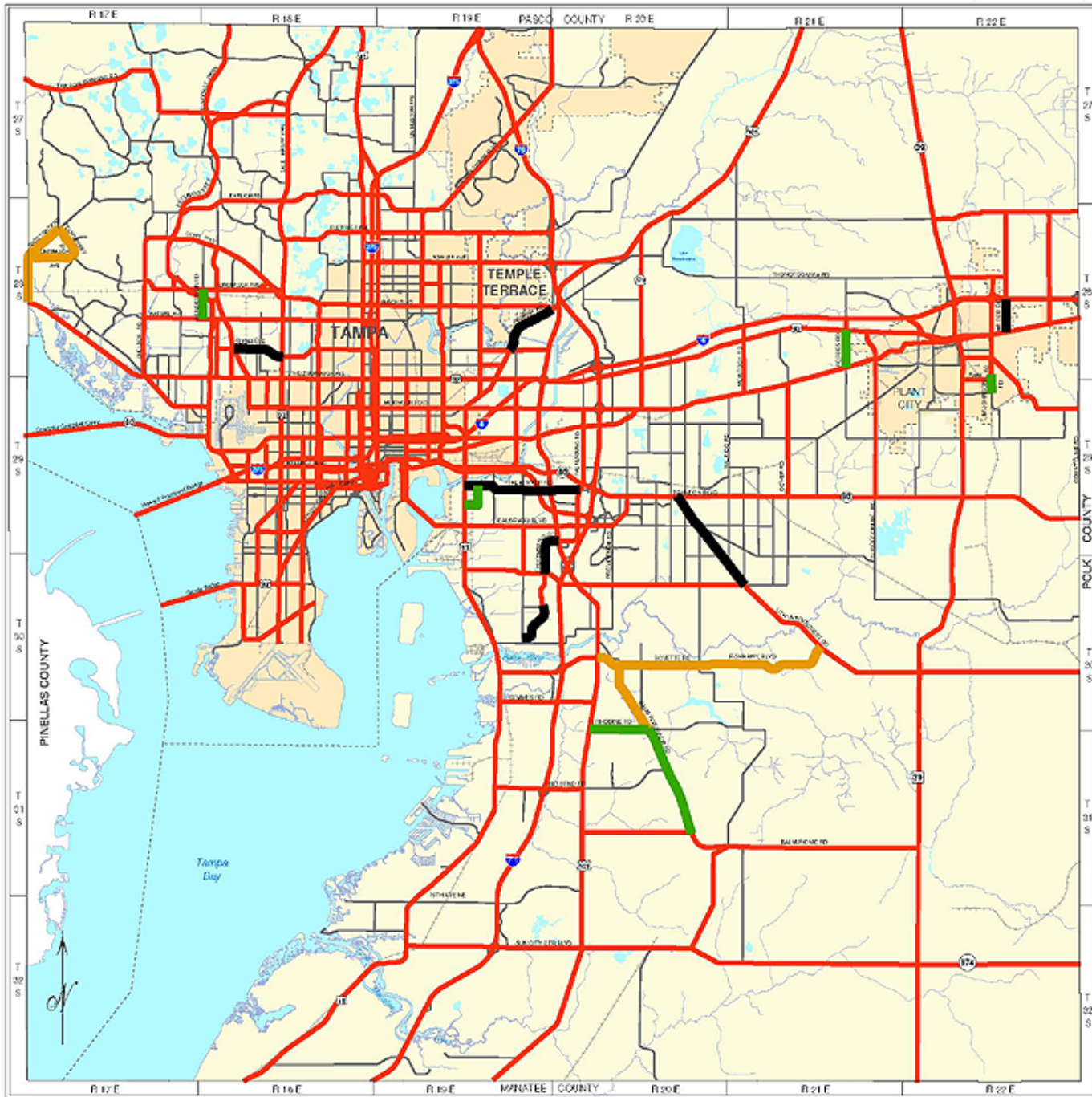











# TRUCK ROUTE PLAN TECHNICAL COMMITTEE'S RECOMMENDED CHANGES TO THE HILLSBOROUGH COUNTY TRUCK ROUTE PLAN



## Truck Route Changes

-  Recommended for Addition
-  Recommended for Future Consideration
-  Recommended for Removal
-  Current Truck Routes
-  Major Roads
-  Railroad
-  Cities
-  Unincorporated County
-  Water



**DATA SOURCES:** Base map, Major Roads, Railroads and Water from Hillsborough County Real Estate Department, Truck Route Plan from Hillsborough County Planning & Growth Management Department.  
**ACCURACY:** It is intended that the accuracy of the base map comply with US national map accuracy standards. However, such accuracy, or any other level of accuracy is not guaranteed by Hillsborough County.  
**REPRODUCTION:** This sheet may not be reproduced in part or full for sale to anyone without specific approval of the Hillsborough County Planning & Growth Management Department.  
**USE:** For general planning purposes only.



Hillsborough County  
Florida  
Planning & Growth Management Department  
Administrative Services Division  
GIS Section