














# Hiking Spree 2021-2022


## Hillsborough River State Park

Department  
of  
Environmental Protection  
813-987-6771


### LEGEND


- |  |  |
|--|--|
|  Park Boundary                  |  Trailhead  |
|  Park Entrance                  |  Paved Road |
|  Ranger Station                 |  Waterways  |
|  Parking                        |  |
|  Interpretive Center            |  |
|  Restroom                       |  |
|  Playground                     |  |
|  Swimming Pool/Concessions      |  |
|  Dairy Farm Nature Preserve     |  |
|  Dead River Conservation Park |  |

### PUBLIC TRAILS

-  Wetland Trail - 1.65 miles

### Hiking Spree Trail

-  Wetland Trail - 3.3 miles



\*Navigate map with a mobile map app, such as Avenza\*

