










# Cypress Creek Nature Preserve




Conservation and  
Environmental Lands Management  
Department

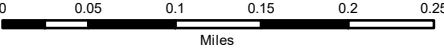
[HCFLGov.net](http://HCFLGov.net)  
813-264-8513

**LEGEND**

-  Preserve Entrance
-  Preserve Boundary
-  Parking
-  Trailhead
-  Kiosk
-  Picnic Shelter
-  Boardwalk
-  Trail Marker
-  Self-Guided Hike Marker

**PUBLIC TRAILS**

- Hiking Only Trails**
-  Red Loop - 1.5 miles
  -  Yellow Loop - 1.2 miles
  -  Blue Spur - 0.3 miles (One-Way)



\*Navigate map with a mobile map app, such as Avenza\*

